Réaménagement de l'îlot de la gare de Bastia

PLAN SITUATION, BASTIA

PHOTOGRAPHIE AÉRIENNE - EXISTANT

PHOTOGRAPHIE AÉRIENNE - EXISTANT

ESPACE SOUS COUVERT

PARC

MUSÉE CHEMIN DE FER

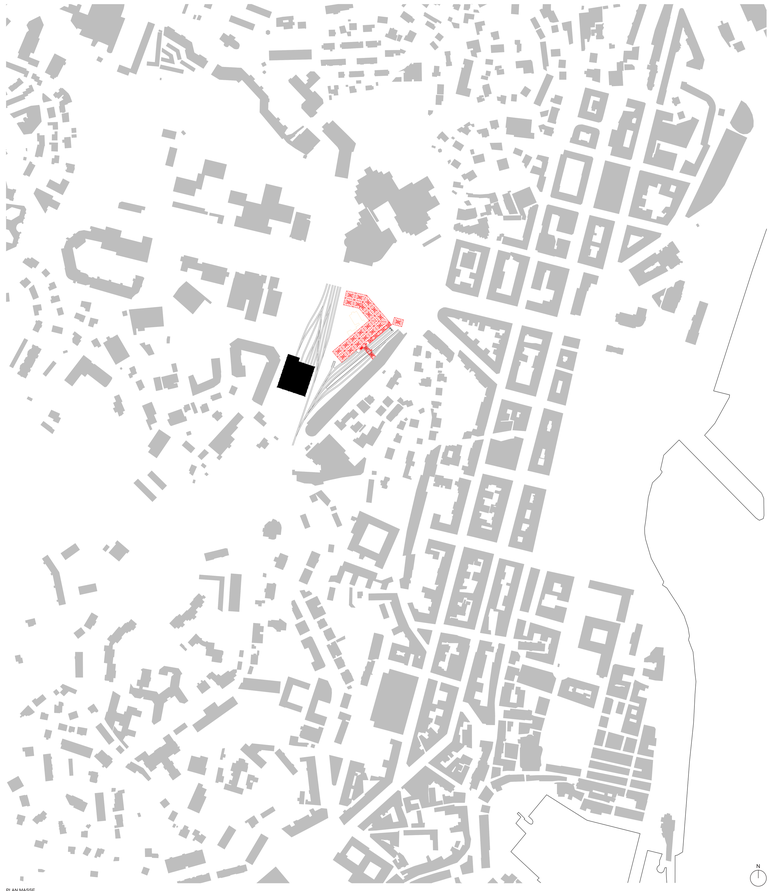
PLAN MASSE
1:1500

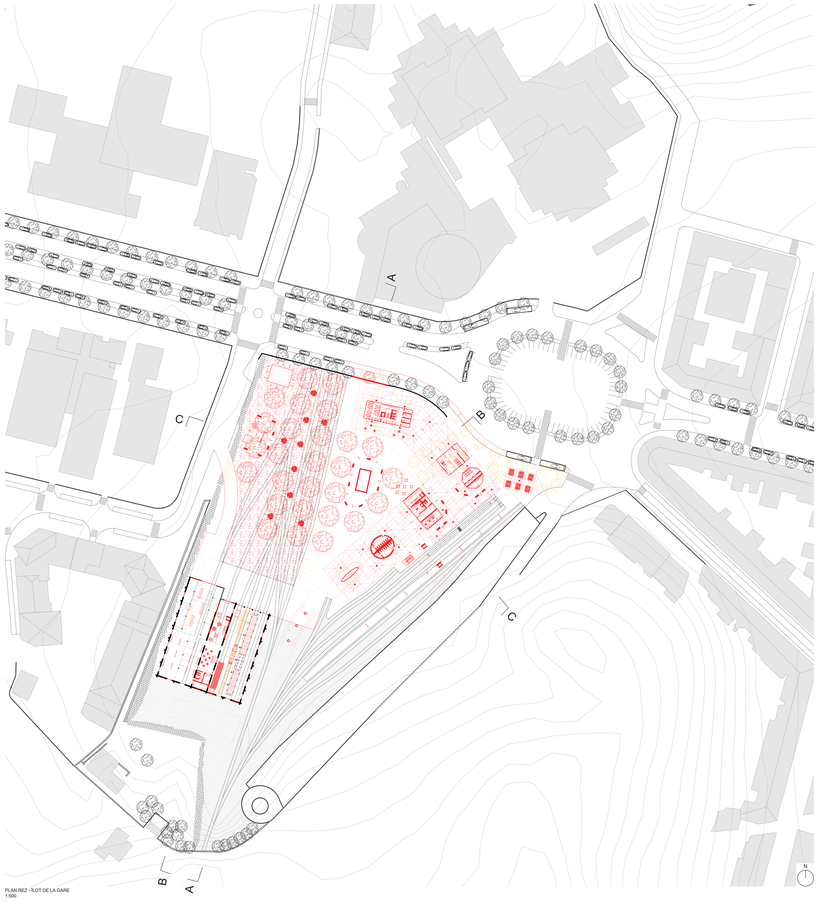

PLAN REZ - ÎLOT DE LA GARE
1:500

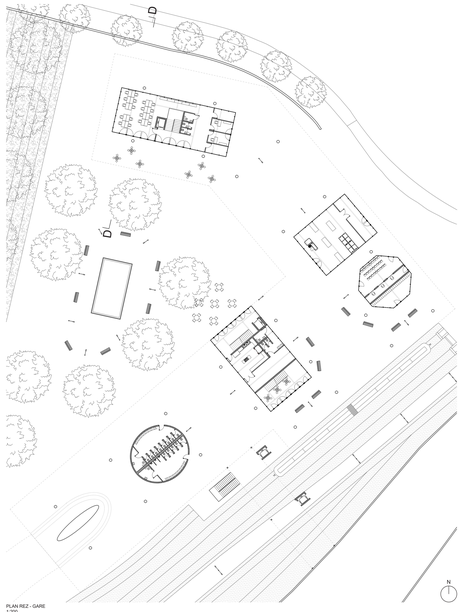

PLAN REZ - GARE
1:200

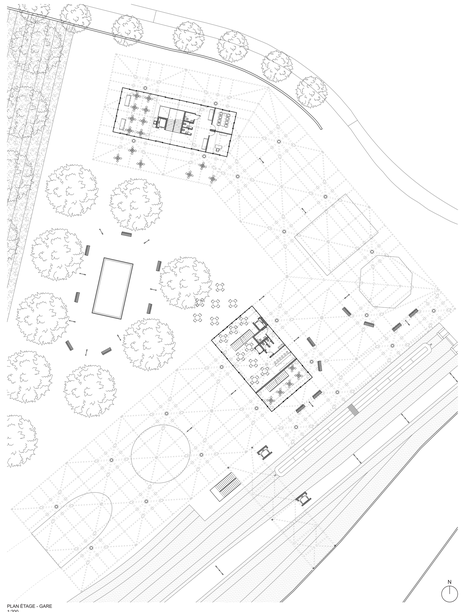
PLAN ÉTAGE - GARE
1:200



PLAN REZ - MUSÉE CHEMIN DE FER
1:200

PLAN ÉTAGE - MUSÉE CHEMIN DE FER
1:200

FAÇADE NORD - MUSÉE CHEMIN DE FER
1:200

FAÇADE SUD - MUSÉE CHEMIN DE FER
1:200

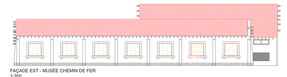
FAÇADE EST - MUSÉE CHEMIN DE FER
1:200

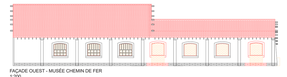
FAÇADE OUEST - MUSÉE CHEMIN DE FER
1:200

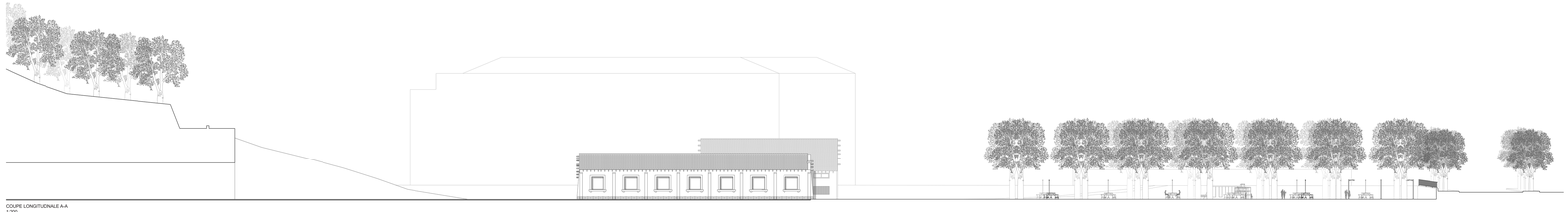
COUPE LONGITUDINALE A-A
1:200


COUPE LONGITUDINALE B-B
1:200

COUPE TRANSVERSALE C-C
1:200

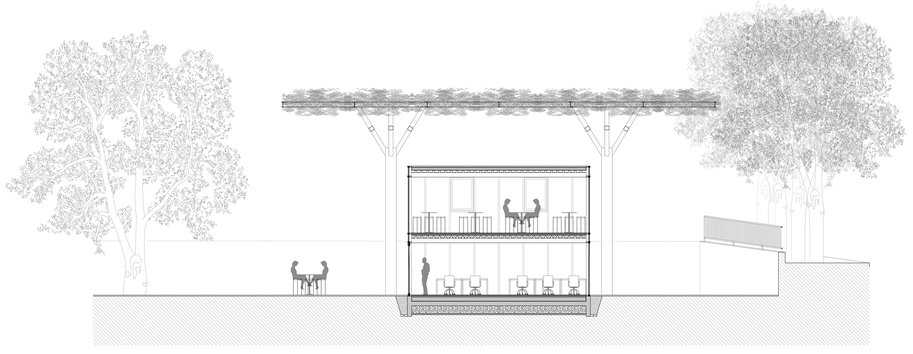
COUPE GARE D-D
1:50

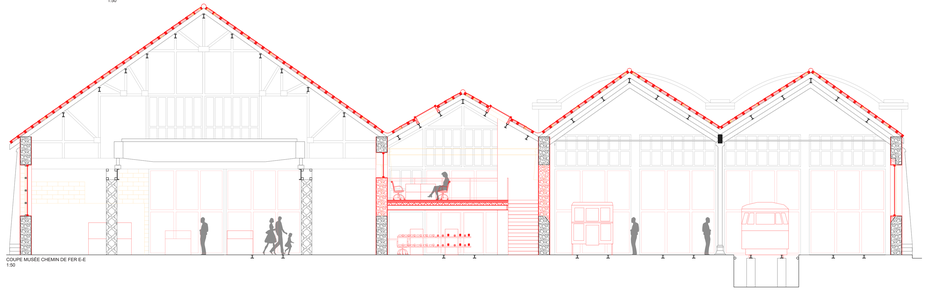
COUPE MUSÉE CHEMIN DE FER E-E
1:50