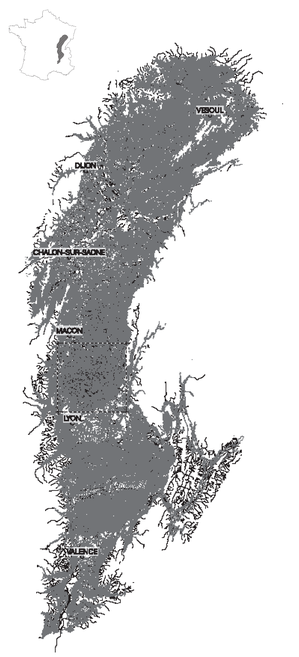

Carte hydrographique et climatique du Fossé Bressan

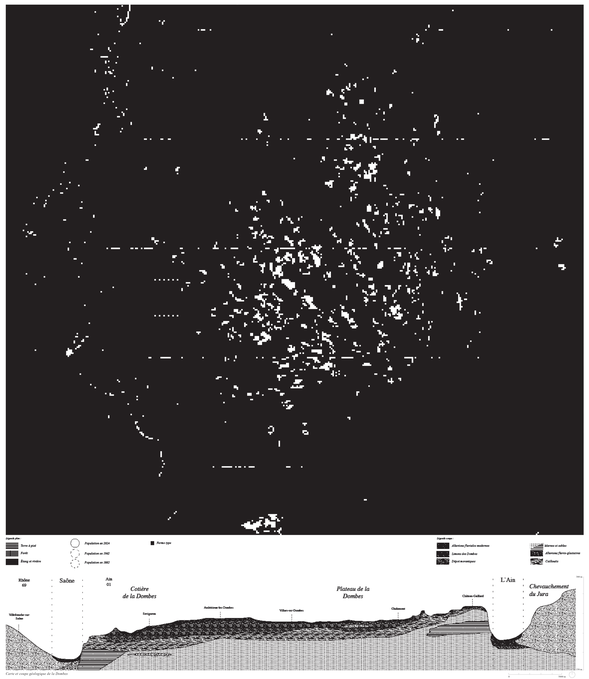

Carte et coupe géologique de la Dombes



Typologie des formes en pisé à cour carrée de la Dombes

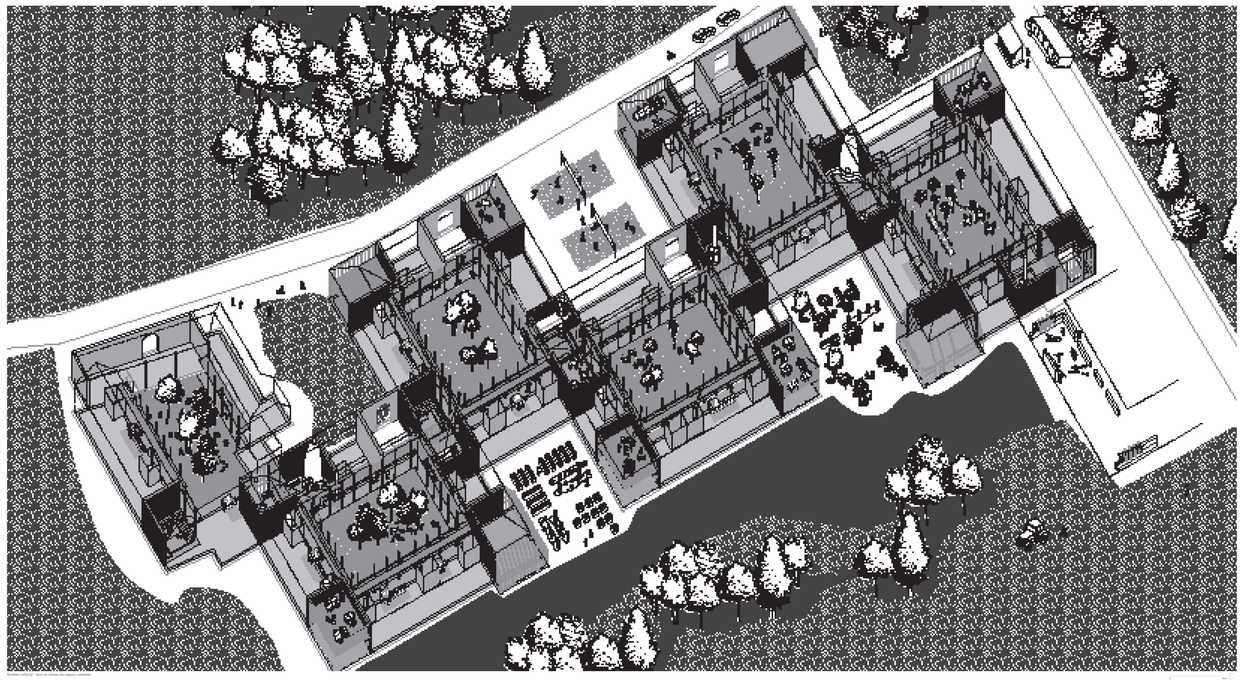

Système collectif : mise en réseau des espaces communs

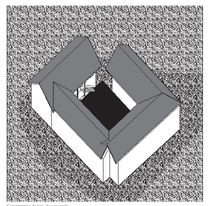

Caractéristique du type : la cour carrée



Caractéristique du type : la construction traditionnelle locale en pisé

Caractéristique du type : la porte cochère

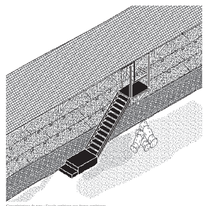

Caractéristique du type : l'accès extérieur aux étages supérieurs



Caractéristique du type : l'alternance des doubles hauteur



Caractéristique du type : les défauts de toiture

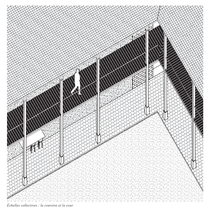

Echelles collectives : la caserne et la cour

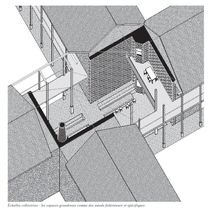

Echelles collectives : les espaces grandiouses comme des sanctuaires fédérateurs et spectaculaires

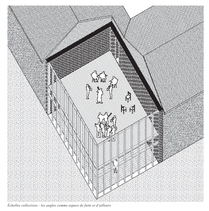

Echelles collectives : les angles comme espace de fête et d'affiliation



Echelles collectives : les espaces logistiques en série donnés par chaque habitat type pour être mutualisé

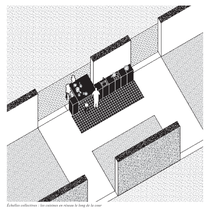

Echelles collectives : les cuisines en réseau le long de la cour

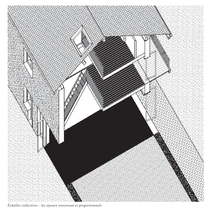

Echelles collectives : les espaces transversaux et proportionnels



Plan de site et interventions territoriales autour de Savigneux



Intervention paysagère : réhabilitation d'une ferme dans un milieu rural



Intervention paysagère : réhabilitation et extension d'une ferme en zone de lotissement

Intervention paysagère : réhabilitation et extension d'une ferme en zone urbaine



Intervention en série : duplication de l'architecture en ligne



Intervention en série : multiplication de l'architecture en rue à vis



Intervention en série : extrapolation de l'architecture en mégastructure à cour

Coupe longitudinale AA'

Coupe longitudinale BB'

Coupe longitudinale CC'

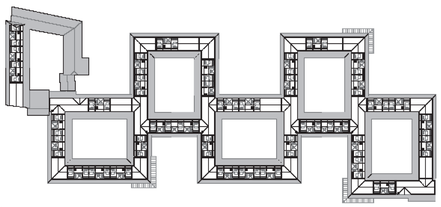

Plan du second étage

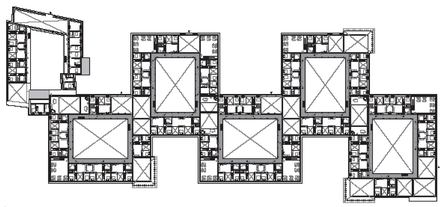

Plan du premier étage

Plan du rez-de-chaussée

Coupe générale : le système transversal

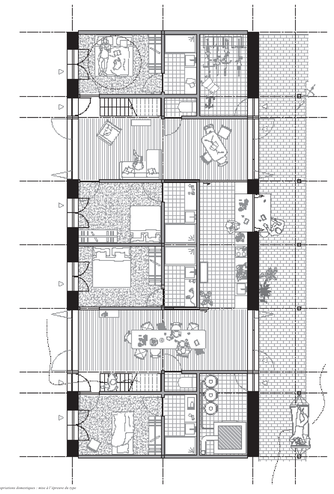

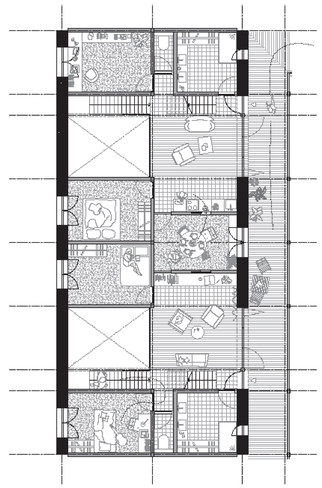

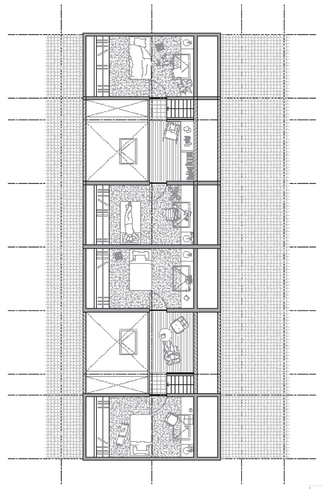

Appropriations domestiques : mise à l'épreuve du type