Plan du village de São Vicente de Lourenço
1:1500

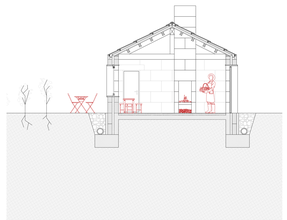

Coupe du logement
1:50

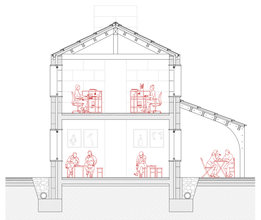

Coupe de la Junta
1:50

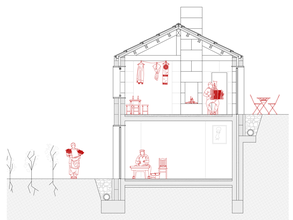

Coupe du logement
au sous-sol artisanal
1:50

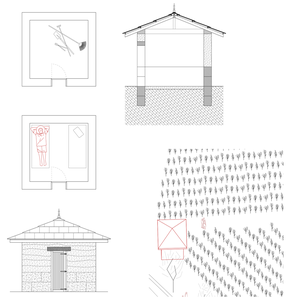

Le cabanon de repos

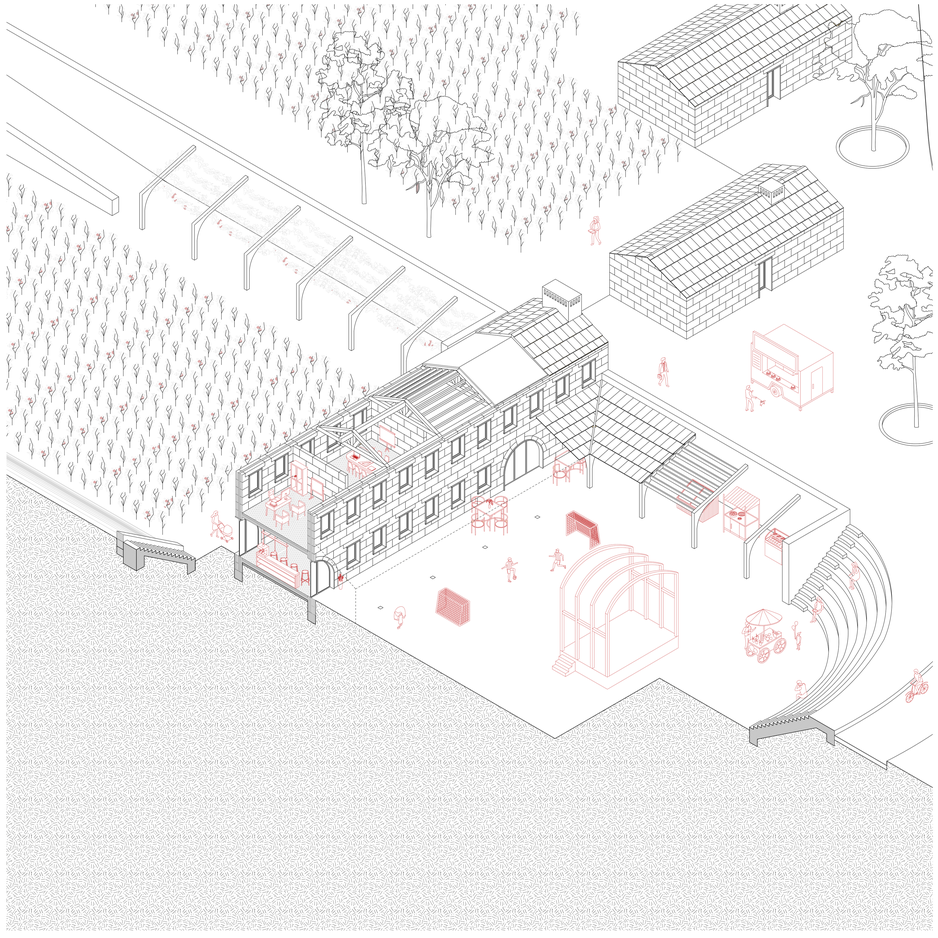

Axonométrie coupée de la Junta de
Lourenço et de sa place

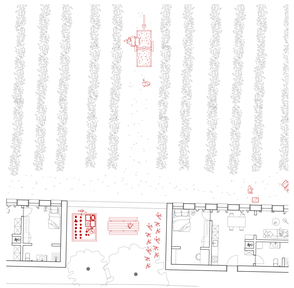

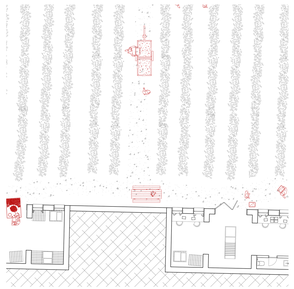

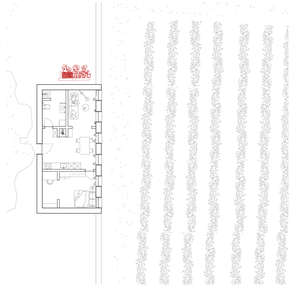

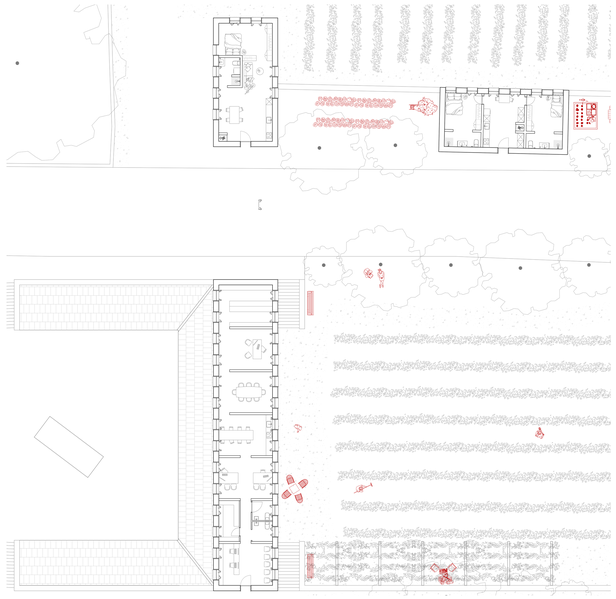

Plan du rez-de-chaussée
1:100

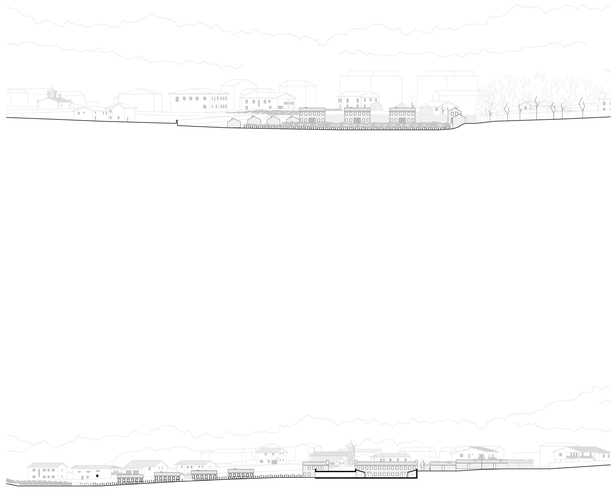

Coupes territoriales
1:500

Plan de parcelle
1:500

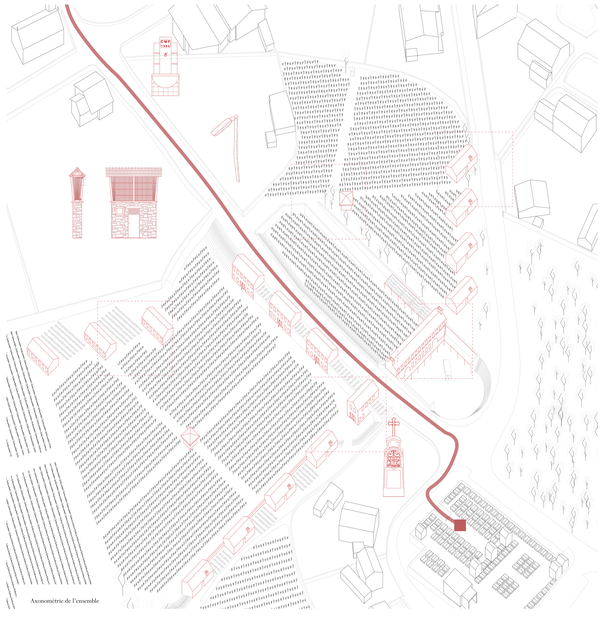

Axonométrie de l'ensemble



Promenade à travers la myrtilliculture.



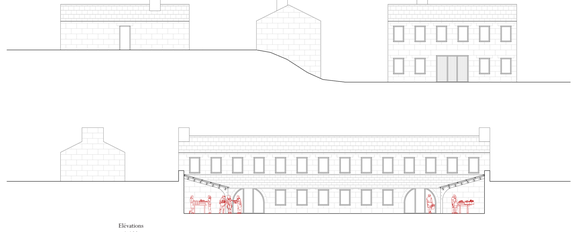

Elévations
1:100

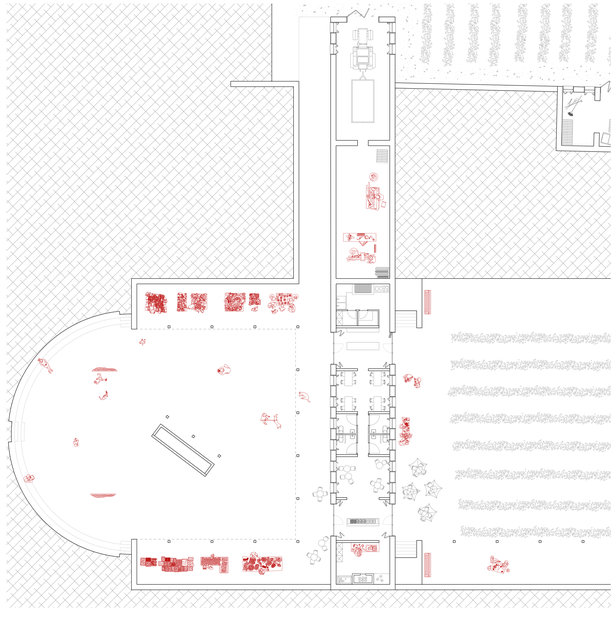

Plan du sous-sol
1:100