LES HALLES ET LA RIVIERE

Un parc métropolitain dans le delta de l'Orny

Diplôme de Master 2018
Guillaume Sandoz
Section d'Architecture - Taught EPFL/SC
Ecole polytechnique fédérale de Lausanne

Groupe de suivi
Professeur principal
Prof. Dietrich Neuguet

Professeur responsable de l'Urmat
Prof. Vincent Kaufmann

Mahler EPFL
Roberto Nega

1. Les Hôlles de Monti et à Monda Berna

2. Collyse - à Morrenet et à cimentin

Pontbaby - de Grande Moulins et la gare

Pontbaby - de Cabbiens

Aches Vgilles - à centre digitaux Corp

Bussigny - à centre digitaux CVE V. CFE C.

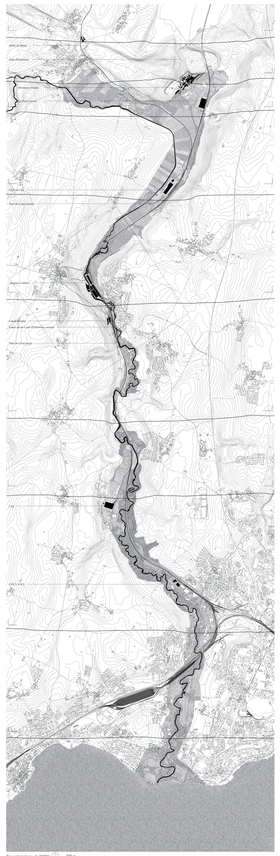

Parc métropolitain - 1: 25'000 — 500 m

Continuité longitudinale et liens transversaux - 1: 10'000 — 200 m

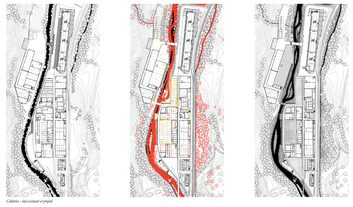

Cabbiens - état existant et projet



Activités agricoles et industrielles présentes sur le fleuve - 1672, 1900, 2010

Plan général du parc - 1: 5'000 — 20 m

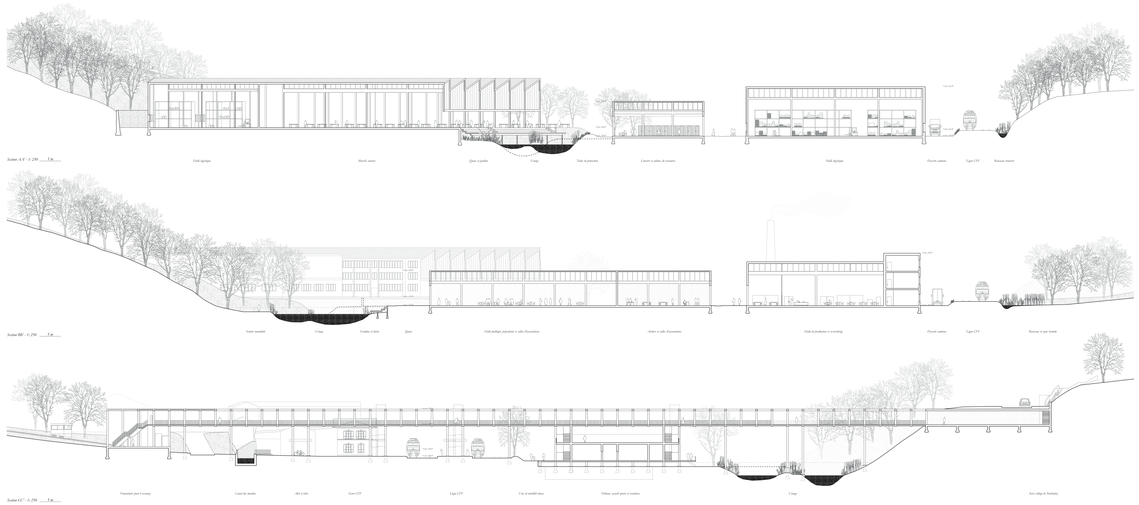

Section A-A' - 1: 250 — 5 m

Section BB' - 1: 250 — 5 m

Section CC' - 1: 250 — 5 m

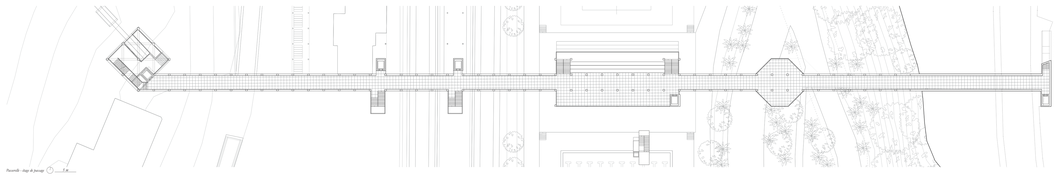

Passerelle - step & footage — 5 m

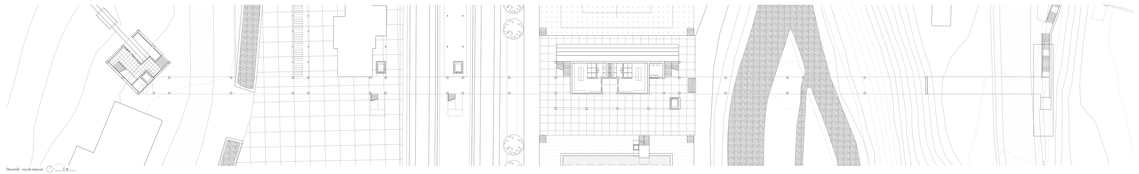

Passerelle - rez-de-chaussée — 5 m

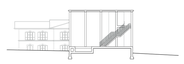

Fontainiades — 5 m

Quai ferroviaire — 5 m

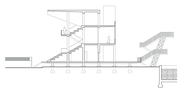

Tribune et sports — 5 m



Observatoire — 5 m

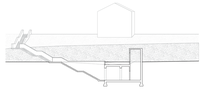

Accès au village — 5 m

La maison de la gare et des meuliers

La passerelle et le centre de quai



Les Cabbiens



La Vrenge au cœur des Cabbiens