***Perspective** - Avenue de l'Hôtel de Ville 44*

***Site Plan** - Col des Roches 1:2500*

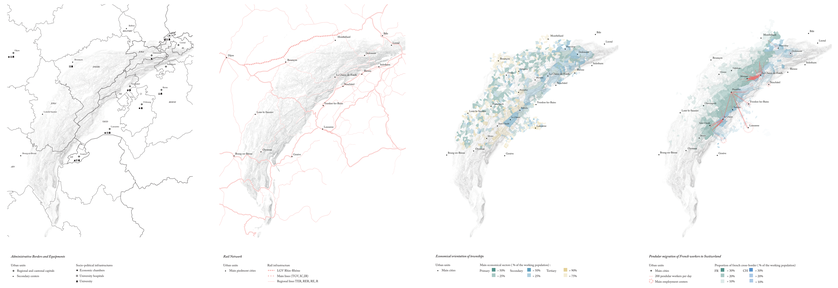

***Territorial analysis** - Cross-border Jura Mountain Chain*

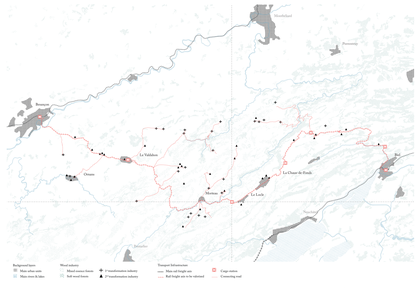

***Siting Strategy** - Wood Industry & Freight Infrastructures*

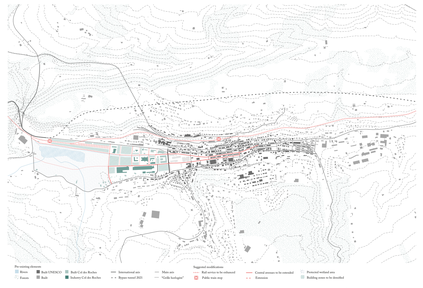

***Siting strategy** - Masterplan Col des Roches*



***Exploded Axonometry** - Programs & Construction*

***Elevation** - Southern Facade 1:500*

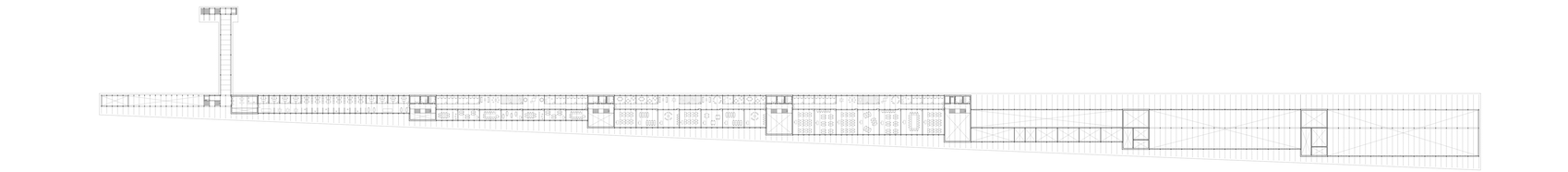

***Plan** - First Floor 1:500*

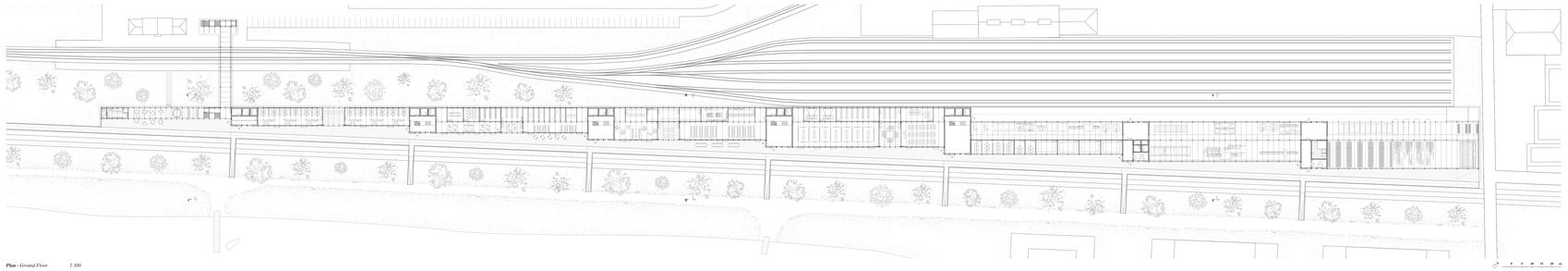

***Plan** - Ground Floor 1:500*

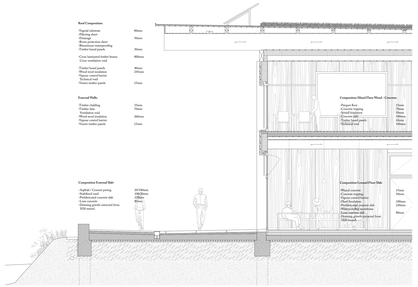

***Detailed Section** - Cafeteria & Classroom 1:50*

***Detailed Elevation** - Cafeteria & Classroom 1:50*

***Perspective** - View from the freight station towards the cooperative*

***Perspective** - View from the cafeteria towards the lake*

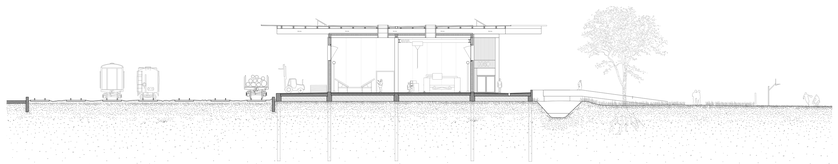

***Cross Section** - AA' 1:150*

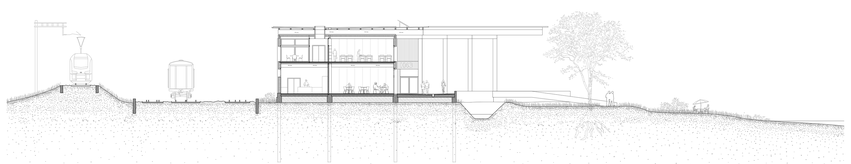

***Cross Section** - BB' 1:150*

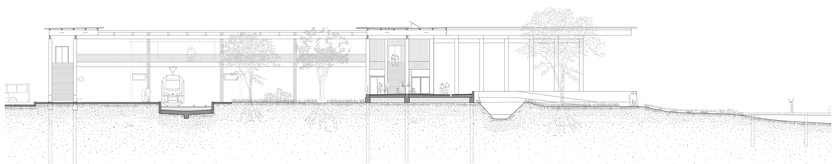

***Cross Section** - CC' 1:150*