Colonie Arboricole

Revalorisation et extension d'un village dans le Nord vaudois

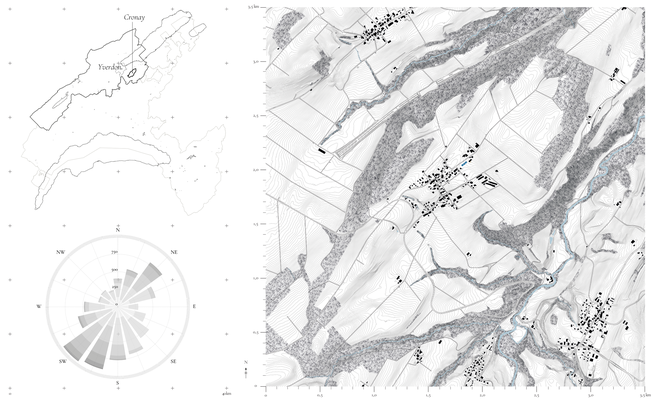

Carte territoriale | 1:2000

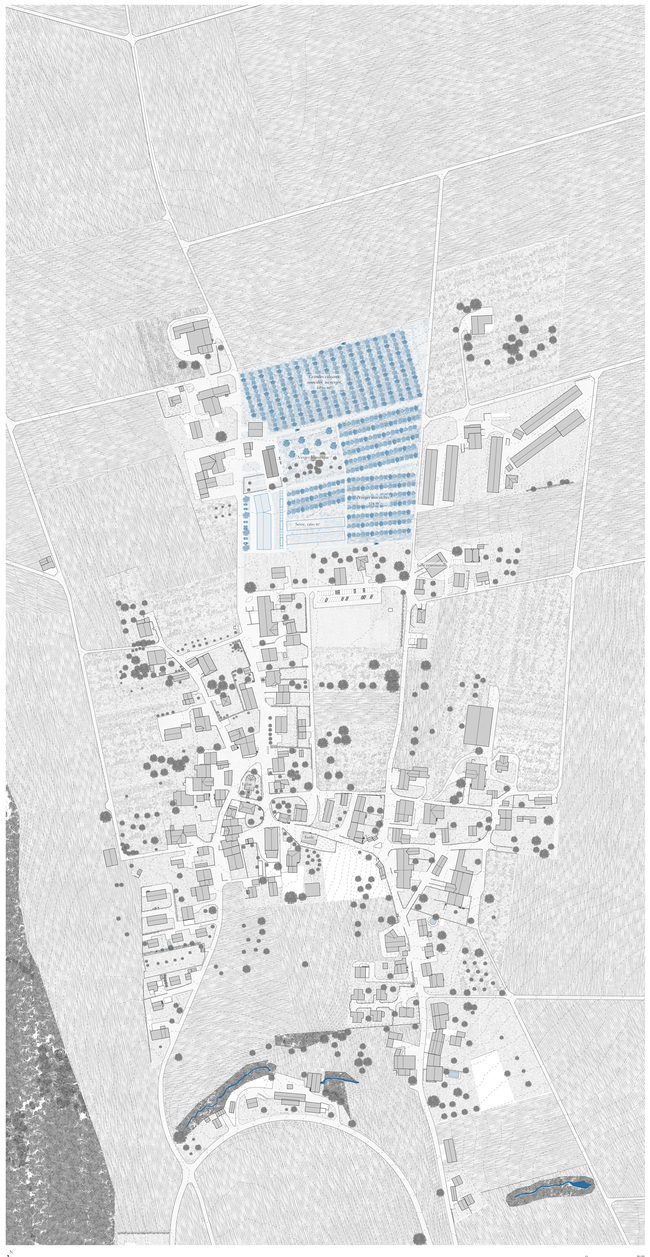

Carte du village | 1:2000

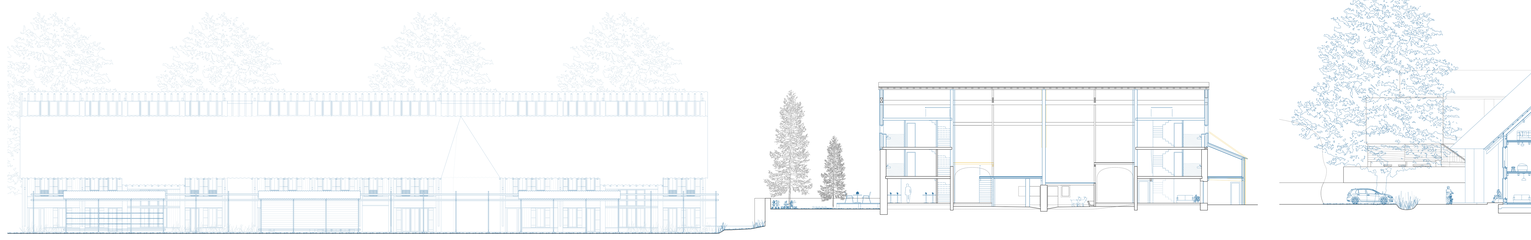

Coupe longitudinale | 1:200

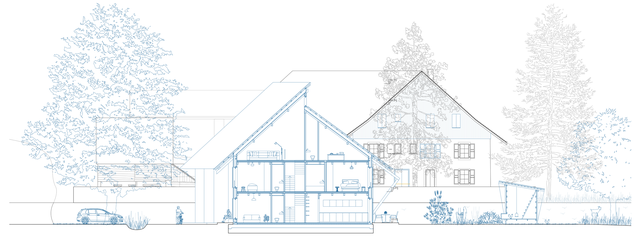

Coupe transversale | 1:200

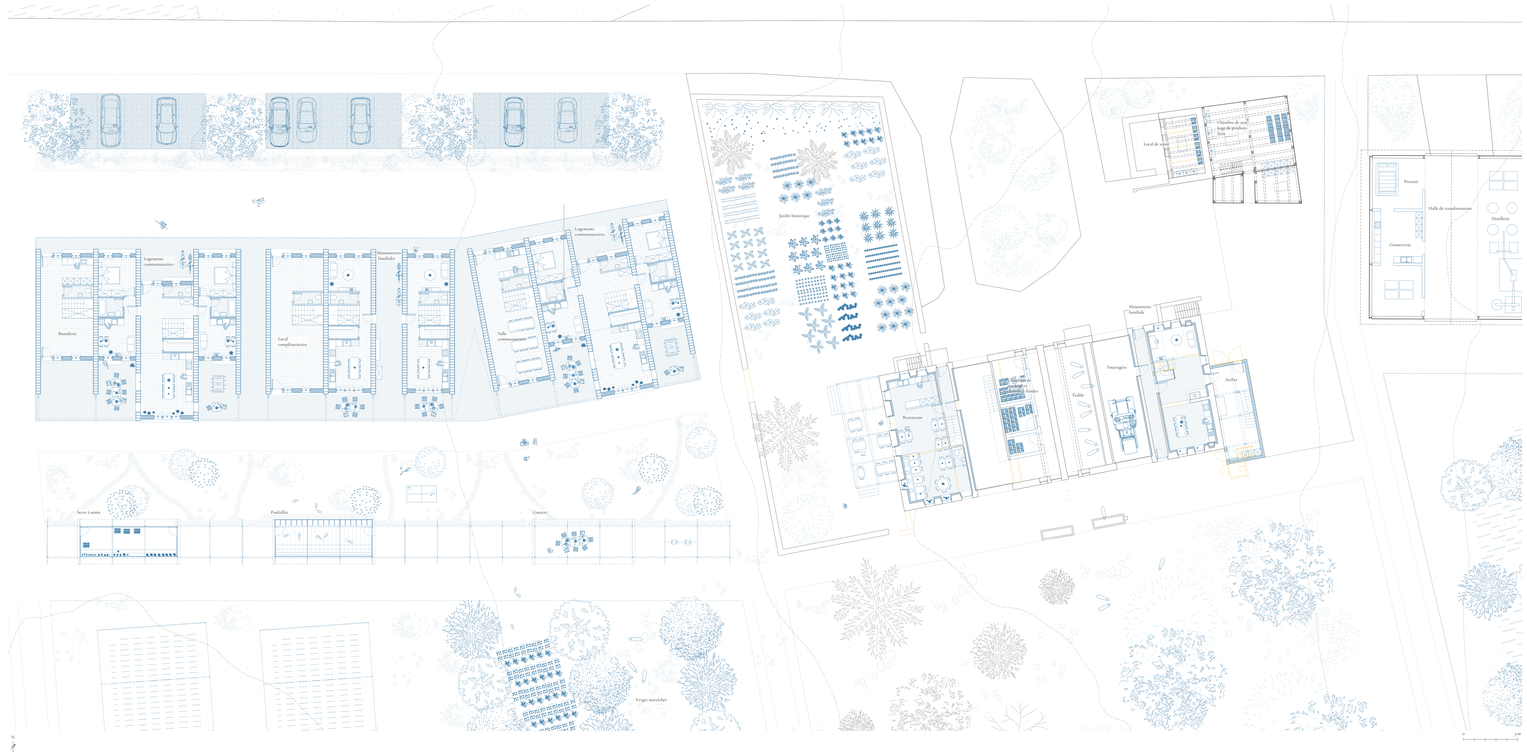

Plan du rez-de-chaussé | 1:200

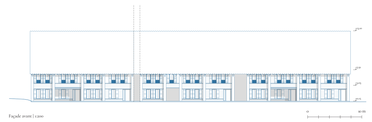

Façade ouest | 1:200

Façade arrière | 1:200

Plan des combles | 1:200

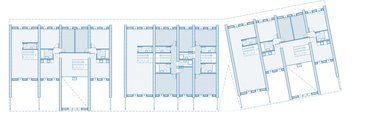

Plan de l'étage | 1:200

Plan des combles du bâtiment existant | 1:200

Plan de l'étage du bâtiment existant | 1:200

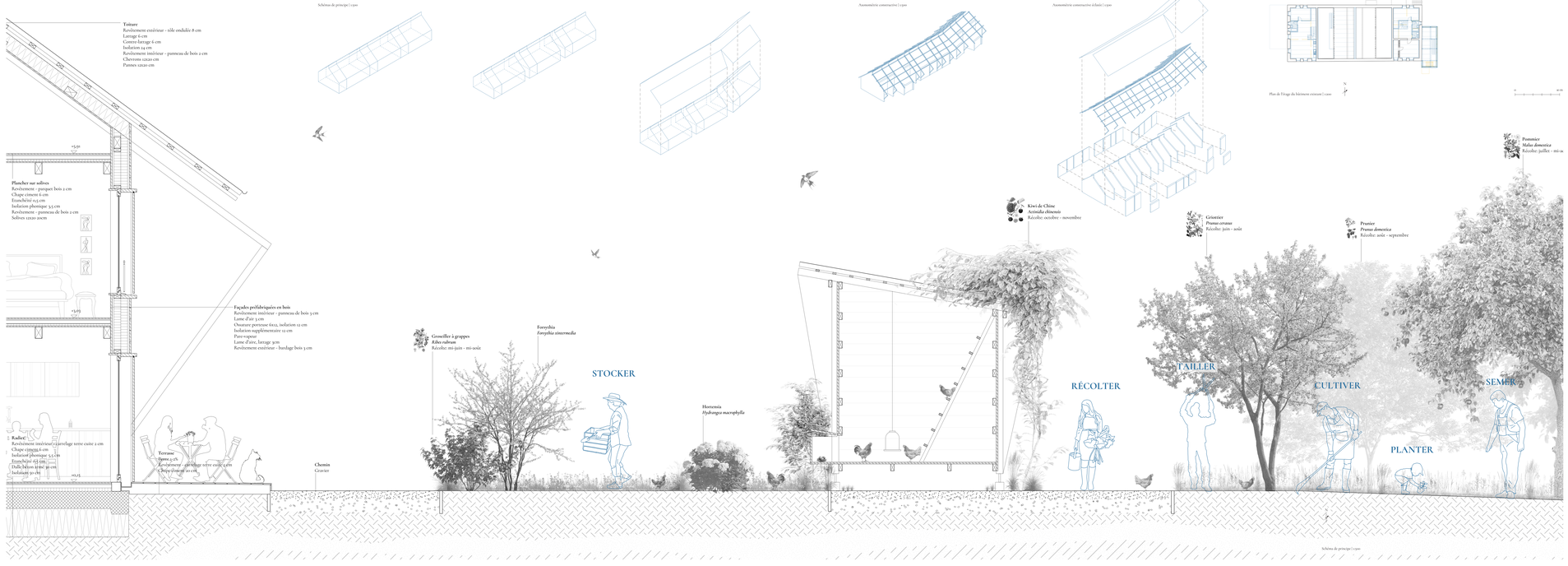

Coupe constructive | 1:20

Schéma de principe | 1:500

Axonométrie constructive | 1:500

Axonométrie constructive (étable) | 1:500

Schéma de principe | 1:500