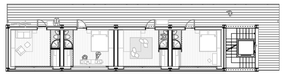

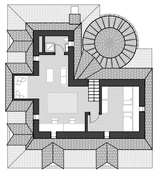

Plan 3ème, 1 : 100

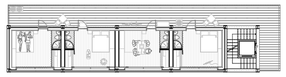



Plan 2ème, 1 : 100

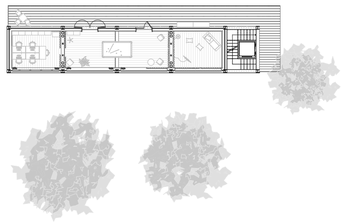

Plan 1er, 1 : 100

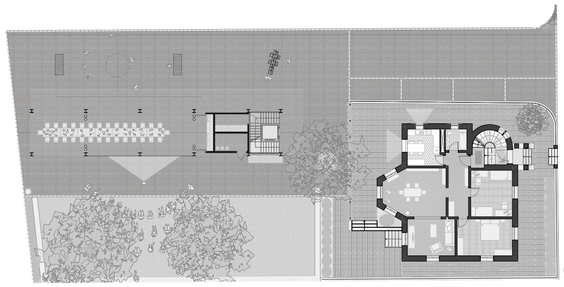

Plan Rdc II, 1 : 100

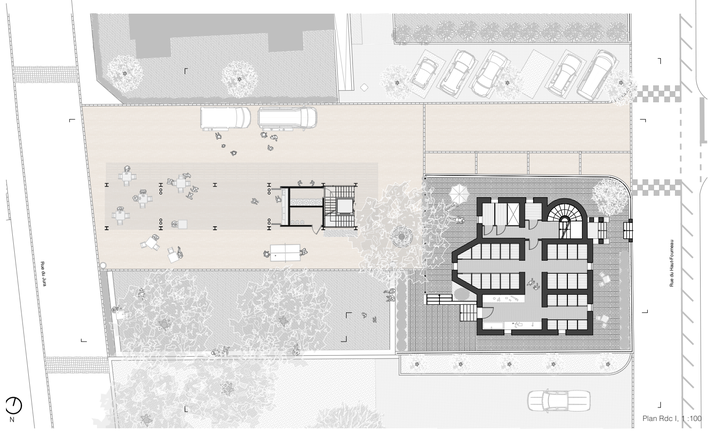

Plan Rdc I, 1 : 100

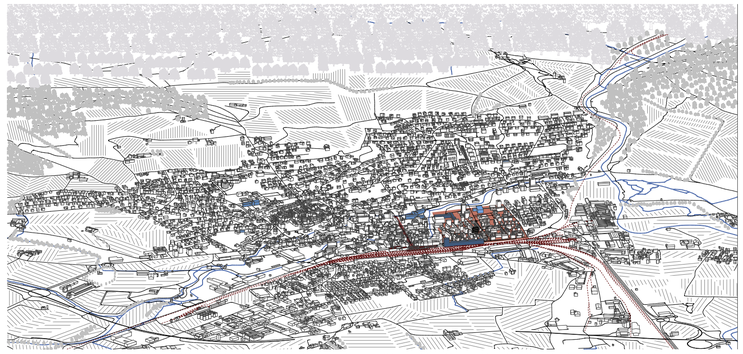

Vue aérienne de Delémont, 1:5000

Vieux Bourg, Gare de Delémont et son Avenue, Quartier de la Turquie, Eplatures

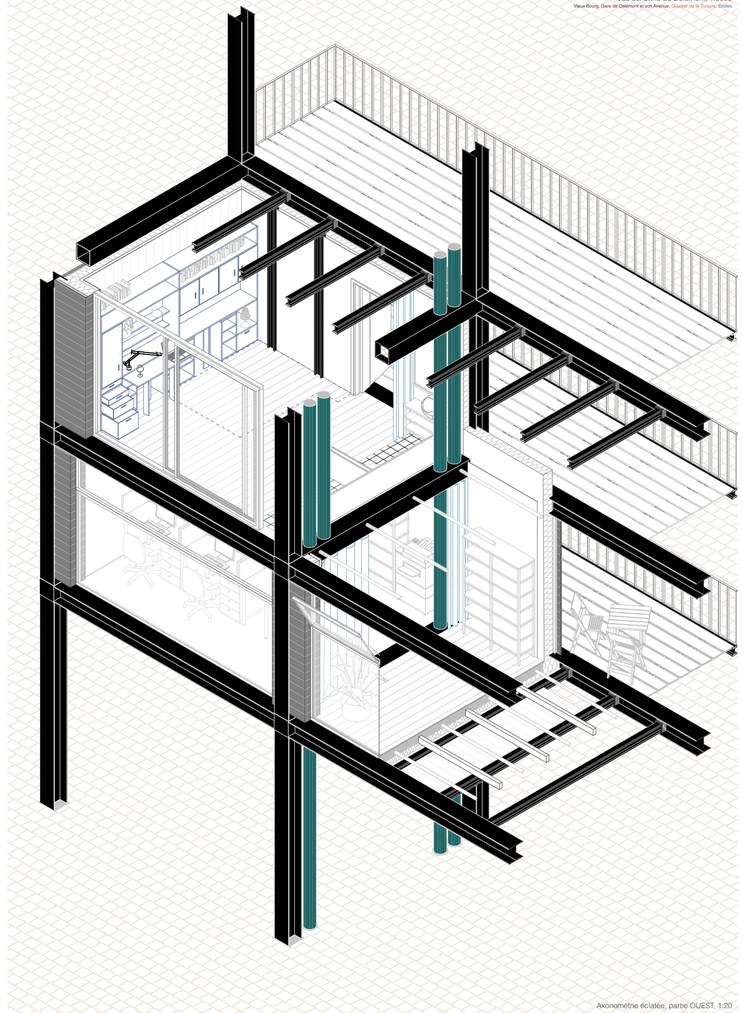

Axonométrie éclatée, partie OUEST, 1:20

Le quartier de la Turquie, 1957

Photo d'Archive, 1930



Entrée EST de l'espace public

Photomontage

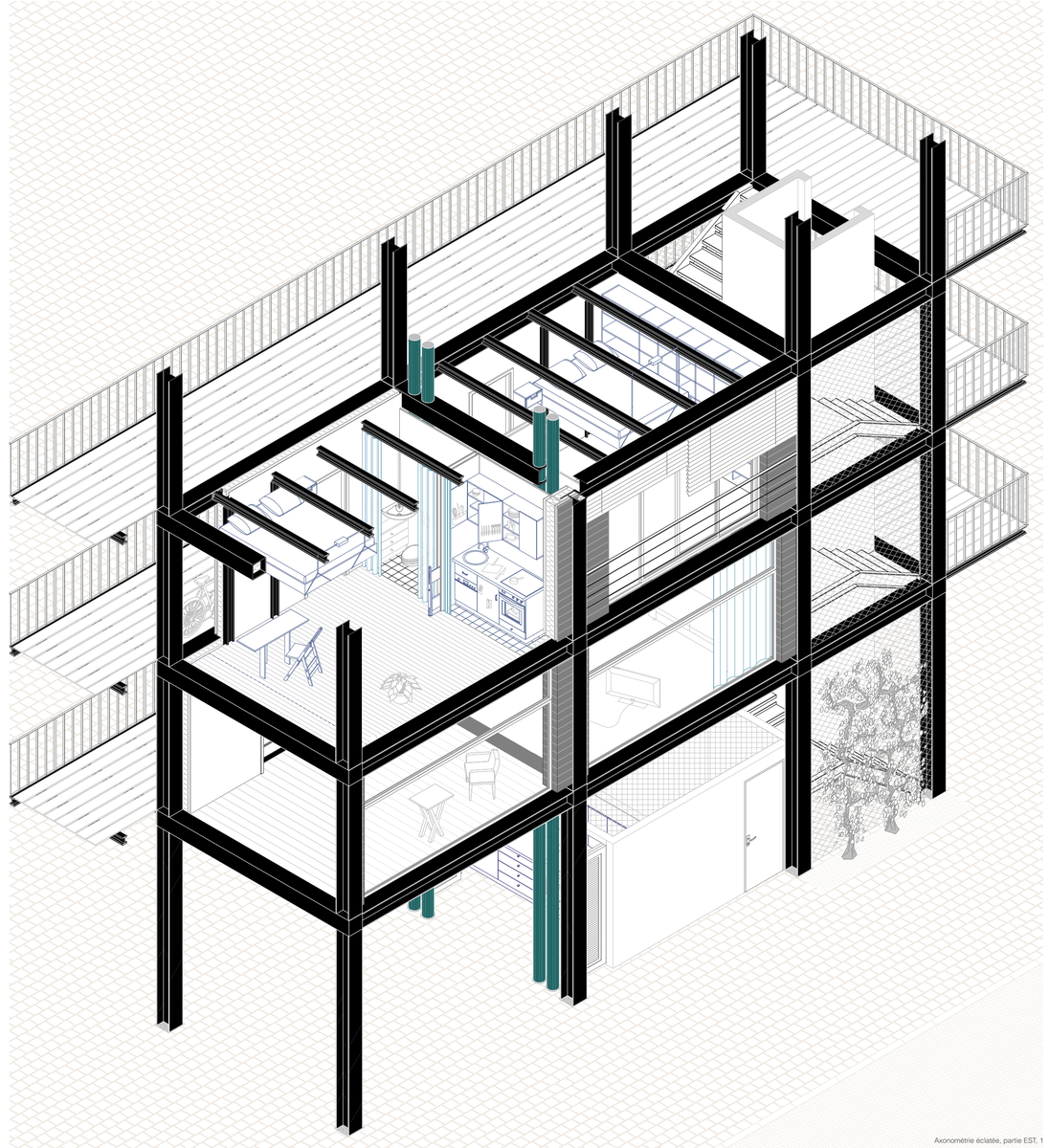

Axonométrie éclatée, partie EST, 1